





















Source: Bucks County Planning Commission - Maps and Data Portal

Zoning Districts

 R-1	 CR	 I
 R-1A	 C-1	 I-2
 R-2	 C-2	 LI
 R-2A	 C-3	 Q
 R-2B	 C-4	 Outdoor Advertising Overlay
 R-4	 VC	 Tradesville Public Improvements Overlay
 Airport Overlay	 Municipal Overlay District	

DOYLESTOWN TOWNSHIP
OFFICIAL ZONING MAP

DOYLESTOWN TOWNSHIP, BUCKS COUNTY, PENNSYLVANIA



GILMORE & ASSOCIATES, INC.
ENGINEERING & CONSULTING SERVICES

65 EAST BUTLER AVENUE NEW BRITAIN, PA 18901-5106 - (215) 345-4330 - www.gilmore-assoc.com

JOB NO: 20-06023

DATE: December 2021

