




# NESHAMINY GREENWAY/ CROSS COUNTY TRAIL



## Map Key

-  EXISTING TRAILS
-  PROPOSED TRAILS
-  MUNICIPAL BOUNDARY

## PHASE 3

NO.	BY	DATE	DESCRIPTION

PROJECT:  
 FILE NAME: Plan 2011-06-30.dwg  
 DATE: 3/21/2006  
 DESIGNED BY:  
 APPROVED BY:



SCALE ####

SHEET ####