


















Doylestown Township Zoning Map

-  Airport
-  Floodplains

Zoning

-  C1 - Commercial District
-  C2 - Commercial District
-  C3 - Commercial District
-  C4 - Commercial District
-  CR - Commercial District
-  I - Institutional District
-  I2 - Institutional District
-  LI - Limited Industrial District
-  Q - Quarry
-  R1 - Residential District
-  R1a - Residential District
-  R2 - Residential District
-  R2a - Residential District
-  R2b - Residential District
-  R4 - Residential District
-  VC - Village Center

Adopted 10-11-1988	Effective 10-16-1988
Adopted 12-6-1988	Effective 12-11-1988
Adopted 9-19-1989	Effective 9-24-1989
Adopted 2-18-1992	Effective 2-23-1992
Adopted 3-17-1994	Effective 3-17-1994
Adopted 2-1-1994	Effective 2-6-1994
Adopted 9-17-1996	Effective 9-22-1996
Adopted 11-19-1996	Effective 11-23-1996
Adopted 10-6-1998	Effective 10-11-1998
Adopted 3-2-1999	Effective 3-7-1999
Adopted 4-20-1999	Effective 4-25-1999
Adopted 5-16-2000	Effective 5-21-2000
Adopted 9-7-2001	Effective 9-12-2001
Adopted 7-2-2002	Effective 7-7-2002

Last updated: 18 October 2010 by S. Brookley Zadell

*Airport Zoning Overlay District

Amended Ord. 225: Adopted 1 June 1993
Effective 6 June 1993

This overlay district is based FAA Part 77 Surface Areas for each public use airport in Pennsylvania. This file includes the five FAA-designated surface areas for each airport and was developed for the statewide Airport Hazard Zoning workshops held through the summer of 2010.

*Amended Ord. 309: Adopted 15 April 2003
Effective 20 April 2003

Changed zoning on Parcel: 9-22-1-2 from R1 to VC

