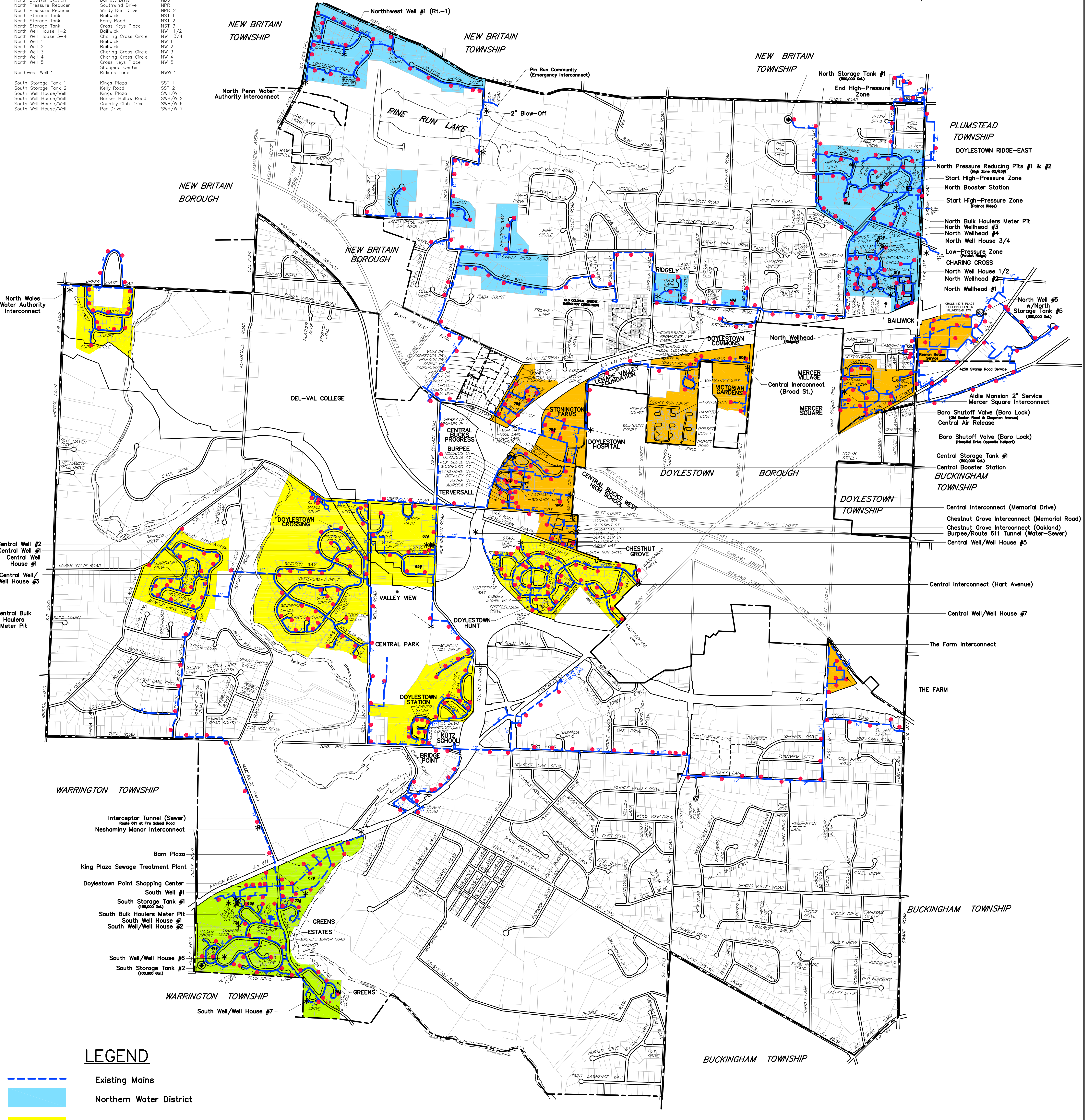
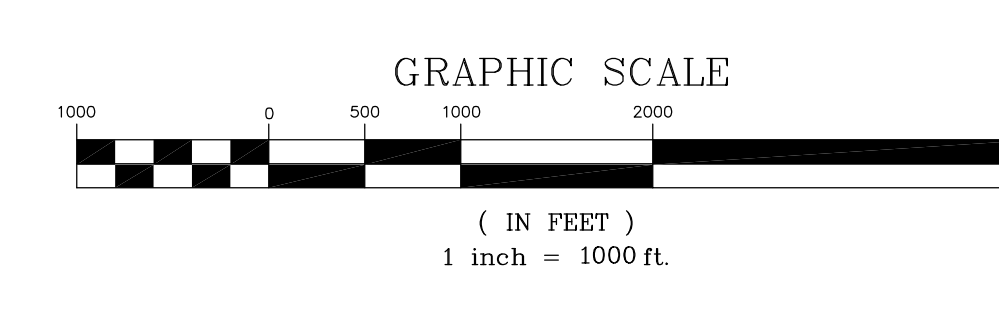



Item	Location	Abbreviation
Central Air Release	Stonington Farms	CAR
Central Blow Off	Stonington Farms	CBO
Central Booster Station	Progress Drive	CBS
Central Storage Tank	New Britain Road	CST 1
Central Storage Tank	Progress Drive	CST 2
Central Well House 1	New Britain Road	CWH 1
Central Well House 3	Roadside Drive	CWH 3
Central Well House 5	Stags Leap Circle	CWH 5
Central Well House 7	Hidden Den Drive	CWH 7
Central Well 1-2	New Britain Road	CW 1-2
Central Well 3	Roadside Drive	CW 3
Central Well 5	Stags Leap Circle	CW 5
Central Well 7	Hidden Den Drive	CW 7
North Blow Off	Ridgely	NBO
North Booster Station	Barrett Drive	NBS
North Pressure Reducer	Southwind Drive	NPR 1
North Pressure Reducer	Windy Run Drive	NPR 2
North Storage Tank	Balliwick	NST 1
North Storage Tank	Ferry Road	NST 2
North Storage Tank	Cross Keys Place	NST 3
North Well House 1-2	Balliwick	NWH 1/2
North Well House 3-4	Charing Cross Circle	NWH 3/4
North Well 1	Balliwick	NW 1
North Well 2	Balliwick	NW 2
North Well 3	Charing Cross Circle	NW 3
North Well 4	Charing Cross Circle	NW 4
North Well 5	Cross Keys Place	NW 5
Northwest Well 1	Shopping Center	NW 1
South Storage Tank 1	Ridings Lane	SST 1
South Storage Tank 2	Kings Plaza	SST 2
South Well House/Well	Kings Plaza	SWH/W 1
South Well House/Well	Bunker's Hollow Road	SWH/W 2
South Well House/Well	Country Club Drive	SWH/W 6
South Well House/Well	Par Drive	SWH/W 7



LEGEND

- Existing Mains
- Northern Water District
- Central Water District
- Southern Water District
- High Pressure Zone
- Storage Tanks
- Booster Pump Station
- Fire Hydrant



Township of  Doylestown

**Doylestown Township Municipal Authority
Water Distribution System
May 2014**